



Local Services to Olney and Sherington

From 17th April until October 2005

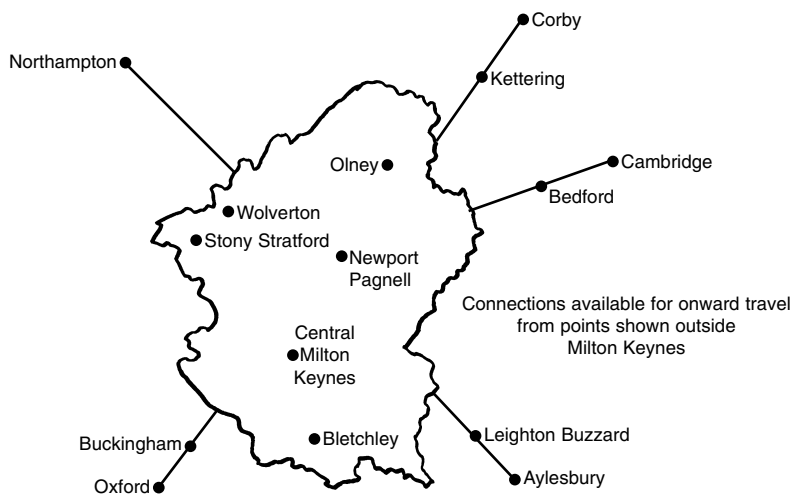


PASSENGER TIMETABLE INFORMATION
THE OLN EY BUS GUIDE
A D V E R T I S E M E N T

The Sunday Rover

The Sunday Rover is a leisure travel ticket offering good value for money and great travel opportunities. The ticket gives unlimited travel for the day of issue on all participating bus or train services. There is no need to book in advance, just ask for The Sunday Rover on the first bus you board.

The Sunday Rover is valid on all bus services in, to and from Milton Keynes, **except for National Express and Virgin Rail Link buses** though a supplement is payable on Stagecoach Express X5 west of Milton Keynes. It can also be used on most bus services across a wide area including Buckinghamshire, Cambridgeshire, Essex, Hertfordshire, Luton, Northamptonshire, Oxfordshire, Peterborough, Southend-on-Sea, Suffolk and Thurrock on Sundays and Bank Holiday Mondays.



Fares for Spring 2005, valid until further notice are:

Adult (17-59) **£6.00** / Senior (60 and over) **£3.00**
Child (16 and under) **£4.00** / Family* **£12.00**

*Up to four people, with a maximum of two adults.
(Supplements payable on certain services)

Please check fare prices before travelling.

Timetables and Updates also available to download from the web at: <http://www.pindar.co.uk/mk/>

Contents

Introduction	page 2
How to use this Bus Guide	page 2
Comments and suggestions	page 3
Lost property and fares information	page 3
Damage to bus stops or roadside timetable displays	page 3
Comments and complaints about a bus service	page 3
School term dates	page 4
Fare saving tickets	page 5 - 6
Timetables	page 7 - 27
Central Milton Keynes Boarding Point Map	page 28 - 29
Travel Guide Update Distribution	page 30
The Sunday Rover	IFC



MILTON KEYNES
COUNCIL

Published by the Passenger Transport Section
Milton Keynes Council, Civic Offices, PO Box 113,1 Saxon Gate East,
Milton Keynes MK9 3HN Fax: Milton Keynes **01908 252302**
email:passenger.transport@milton-keynes.gov.uk

Olney Bus Guide April 2005

Welcome to the third edition of the Olney Bus Guide. This timetable book includes all local bus services in the Olney area.


How to use this Bus Guide

If you know the route number just turn to the timetable in this booklet. All timetables are in route number order then alphabetical order. Services that start with an "X" e.g. X1 begin on page 171 . A list of service numbers with route details can be found on pages 9 to 11. If you **do not** know the route number of your bus use the index on pages 15 to 20 or the maps at the rear of the book. A route number that appears next to your starting point as well as your destination point will be a direct route.

All page numbers above refer to pages in the Milton Keynes Travel Guide - April 2005 Edition from 17th April until October 2005 (publication M51548).

Is this guide up to date?

The Newport Pagnell Bus Guide is published twice a year in April and October. On a regular basis, the Council also publishes update leaflets for the Milton Keynes Travel Guide. The updates contain full details of any changes to services in the Milton Keynes area, including any timetables which have altered in the Newport Pagnell Bus Guide. A subscription service is available, see page 23 in the Milton Keynes Travel Guide from 17th April until October 2005 (publication M51548). Bus, coach and rail information is also available from traveline **0870 608 2 608** (local call rates) and on the Internet (please see below for further details.).



traveline
public transport info
0870 608 2 608
www.traveline.org.uk
open daily 7am to 10pm

Comments and Suggestions

Passenger Transport welcome constructive comments and suggestions and these should be sent to:-

Passenger Transport Section, Environment Directorate,
P.O. Box No. 113, Civic Offices, 1 Saxon Gate East, Milton Keynes MK9 3HN.
email:passenger.transport@milton-keynes.gov.uk

For all travel queries please contact traveline on the number shown on the opposite page or log on to www.traveline.org.uk.

Lost property, fares enquiry, other problems on services?

If you need help with any of these please contact the relevant bus operator. Phone numbers and address can be found on page 12 - 14 in the Milton Keynes Travel Guide from 17th April until October 2005 (publication M51548).

Bus stops, shelters and roadside timetable displays

To report damage to bus stops and bus shelters please ring **(01908) 252570**.

Comments and complaints about a bus service?

Comments and complaints about local bus services should be raised with the bus operator concerned unless journeys operated under contract to Milton Keynes Council; shown in **bold** throughout this travel guide. Contact addresses can be found on page 12 - 14 in the Milton Keynes Travel Guide from 17th April until October 2005 (publication M51548).

Olney Bus Guide Timetable Information

Milton Keynes Council endeavours to ensure that the timetables in this Guide are correct at the time of going to press. However, timetables and routes can change before the new edition is published. For distribution details of the travel guide update please see page 30.

Milton Keynes Council cannot accept responsibility for any loss or inconvenience caused by subsequent changes to timetables or routes in this Guide.

School term dates in Milton Keynes, Bedfordshire, Buckinghamshire and Northamptonshire.

For your guidance the overall term dates are listed below. Please note that each school will have (within these dates) a total of five days set aside for staff training when schooldays-only buses may not run.

Milton Keynes Schools

Term:	Open on morning of:	Close at end of afternoon:
Summer Term 2005	Monday 11 April Monday 6 June	Friday 27 May Thursday 21 July
Autumn Term 2005	Thursday 1 September Monday 31 October	Friday 21 October Tuesday 20 December
Spring Term 2006	Wednesday 4 January Monday 20 February	Friday 10 February Friday 31 March

Bedfordshire Schools

Term:	Open on morning of:	Close at end of afternoon:
Summer Term 2005	Tuesday 12 April Monday 6 June	Friday 27 May Friday 22 July
Autumn Term 2005	Thursday 6 September Monday 31 October	Friday 21 October Tuesday 20 December
Spring Term 2006	Wednesday 4 January Monday 20 February	Friday 11 February Friday 31 March

Buckinghamshire Schools

Term:	Open on morning of:	Close at end of afternoon:
Summer Term 2005	Monday 11 April Monday 6 June	Friday 27 May Thursday 21 July
Autumn Term 2005	Monday 5 September Tuesday 1 November	Friday 21 October Tuesday 20 December
Spring Term 2006	Wednesday 4 January Monday 20 February	Friday 10 February Friday 31 March

Northamptonshire Schools

Term:	Open on morning of:	Close at end of afternoon:
Summer Term 2005	Monday 4 April Monday 6 June	Friday 27 May Friday 22 July
Autumn Term 2005	Monday 5 September Monday 31 October	Friday 21 October Tuesday 20 December
Spring Term 2006	Wednesday 4 January Monday 20 February	Friday 10 February Friday 31 March

Not all schools are listed. Parents are advised to phone their childrens school before the new terms commence.

Fare Fare Saving Tickets

Council Concessionary fares

Senior and disabled

Senior and disabled residents in the Milton Keynes Council area are eligible to apply for a Concessionary travel permit. This permit entitles travel at all times on all local bus services for 35p per single journey. The permits also allow holders to receive some discounts on services to certain places outside of Milton Keynes. Passes are also valid for travel between the six rail stations within Milton Keynes.

Application forms are available from Milton Keynes Council's bus card section tel. **01908 252558**.

Many bus operators have offered to operate special fare scheme for holders of these permits who wish to travel across the Milton Keynes boundaries on a direct bus route ie., not requiring a change of bus.

MK Metro

Anywhere within Milton Keynes to Northampton for 79p single or 99p return on any through bus (ie not requiring a change of bus).

Stagecoach United Counties

Anywhere within Milton Keynes to Bedford, Buckingham, Northampton and Wellingborough for 79p Single or 99p Return on any through bus (ie. not requiring a change of bus).

Children and students

This scheme is open to children and full-time students who are aged 5-18 and either live in or go to a school/college in Milton Keynes. The passes allow travel on all local buses in Milton Keynes at all times. The tickets cost:

Junior Cityrider - £5.00/£17.50 for a week/month unlimited travel (including between the six local rail stations)

Junior Trippers - £3.50 for 10 single trips (35p per single trip).

Application forms are available from Secondary Schools and colleges in Milton Keynes or from Milton Keynes Council's bus card section tel. **01908 252558**.

Council Adult Tickets

Adult Cityriders

These provide unlimited travel on all local buses and trains within the city* area of Milton Keynes. Tickets cost £13.95 for a week or £52 for a month. An initial payment of £5.50 is required with your application for a bus card but £5.00 is refunded if you no longer wish to participate in the scheme and return the bus card undamaged to Milton

Keynes Council. Application forms are available from Milton Keynes Council's bus card section tel. **01908 252558**. ***The city area is defined as that area bounded by Stony Stratford, Wolverton, Newport Pagnell, Woburn Sands, Bletchley and the Shenleys.**

Sunday Rover - Please see details inside front cover.

Operator provided Adult Tickets

MK Metro

Metro Daily - £3.20.

Metro Family - £6.00 for up to two adults and two children to travel on Saturday, Sunday or Bank Holiday Monday and during Milton Keynes Christmas, Easter and Summer Holidays. **These tickets are only available from the bus driver.**

Metro Saver Weekly - £10.00

Metro Saver Monthly - £37.00 (calendar month). Please note these tickets can be topped up on bus. **These tickets are only available from the office.** An application form is available to download at **www.askmk.com**

To apply for a ticket please contact MK Metro tel. **01908 225100**. Application requires a one-off payment of £5 to cover administration. **A photograph is also required.**

Metro Daily, Saver and Family tickets are valid on all MK Metro and Milton Keynes Council contracted journeys within the Milton Keynes Council area.

Stagecoach

Stagecoach Explorer	£5.99 (adult)	£4.25 (child)
	£4.25 (senior citizen)	£7.99 (family)

valid on all Stagecoach services in Milton Keynes and on Milton Keynes Council contracted services. Tickets are valid for travel at any time. **Fares can go up or down. Please check with operator before travelling.**

Gold Saver - valid on any Stagecoach service giving unlimited travel for £17.00 per week or £68.00 calendar month.

Return tickets

Operators of journeys and services run with financial support from Milton Keynes Council will accept the return tickets issued (where available) by other companies operating over the same route or a parallel route. This is designed to cater for a situation where evening contracted services are run by different companies from those providing the daytime services.

Monday to Friday except Public Holidays

From 17th April 2005

	1B	1	1A	1	1B	1A	1	1A	1	1A	1B	1A	1	1A
	MK	MK	MK	MK	MK	MK	MK	MK	MK	MK	MK	MK	MK	MK
CMK., Rail Station Stop 33 ⇄	--	0651	0726	0756	0836	0906	0936	1006	1036	1066	1106	1136	1206	
CMK., The Point, Stop J3	--	0656	0731	0801	0841	0911	0941	1011	1041	1111	1141	1211		
CMK., Food Centre, Stop B3	--	0659	0734	0804	0844	0914	0944	1014	1044	1114	1144	1214		
Willen, Local Centre	--	0706	0741	0811	0851	0921	0951	1021	1051	1121	1151	1221		
Green Park, Kingfisher Centre	--	0711	0746	0816	0856	0926	0956	1026	1056	1126	1156	1226		
Newport Pagnell, Market Hill	0651	0715	0750	0820	0900	0930	1000	1030	1100	1130	1200	1230		
Newport Pagnell, Ousebank	0653	0717	--	--	0902	--	1002	--	1102	--	1202	--		
Newport Pagnell, Renny Lodge	--	--	0754	--	--	0934	--	1034	--	1134	--	1234		
Sherington, The Green	0656	0720	--	--	0905	--	1005	--	1105	--	1205	--		
Erberton, opp. Bell & Bear	0702	0726	--	--	0911	--	1011	--	1111	--	1211	--		
Olney, The Bull	0705	0729	--	--	0914	--	1014	--	1114	--	1214	--		
Olney, Aspreys/Foxhill	0707	0734	--	--	0916	--	1019	--	1116	--	1219	--		
Cold Brayfield, Olney Turn	--	0741	--	--	--	--	1026	--	--	--	1226	--		
Lavendon, The Cross	--	0745	--	--	--	--	1030	--	--	--	1230	--		
North Crawley, Church	--	--	--	--	--	0942	--	1042	--	1142	--	1242		
Cranfield, University	--	--	--	--	--	0947	--	1047	--	1147	--	1247		
Cranfield, Technology Park	--	--	--	--	--	0949	--	1049	--	1149	--	1249		
Cranfield, The Swan	--	--	--	--	--	0953	--	1053	--	1153	--	1253		
Cranfield, Crane Way	--	--	--	--	--	0955	--	1055	--	1155	--	1255		
Weston Underwood, Bus Shelter	0712	--	--	--	0921	--	--	--	1121	--	--	--		
Stoke Goldington, Town End Cres.	0720	--	--	--	0929	--	--	--	1129	--	--	--		
Horton Gates	0726	--	--	--	0935	--	--	--	1135	--	--	--		
Hackleton, War Memorial	0729	--	--	--	0938	--	--	--	1138	--	--	--		
Queen Eleanor Cross	0743	--	--	--	0952	--	--	--	1152	--	--	--		
NORTHAMPTON, Bus Station	0749	--	--	--	0958	--	--	--	1158	--	--	--		

MK1/1E - 17.04.05/NRS

Monday to Friday except Public Holidays

From 17th April 2005

	1B	1A	1	1A	1B	1A	1	1A	1	1A	1B	1
	MK	MK	MK	MK	MK	MK	MK	MK	MK	MK	MK	MK
CMK., Rail Station Stop 33 33	1236	1306	1336	1406	1436	1506	1536	1606	1636	1706	1721	1736
CMK., The Point, Stop J3	1241	1311	1341	1411	1441	1511	1541	1611	1641	1711	1726	1741
CMK., Food Centre, Stop B3	1244	1314	1344	1414	1444	1514	1544	1614	1644	1714	1729	1745
Willen, Local Centre	1251	1321	1351	1421	1451	1521	1551	1621	1651	1721	1736	1751
Green Park, Kingfisher Centre	1256	1326	1356	1426	1456	1526	1556	1626	1656	1726	1741	1756
Newport Pagnell, Market Hill	1300	1330	1400	1430	1500	1530	1600	1630	1700	1730	1745	1800
Newport Pagnell, Ousebank	1302	--	1402	--	1502	--	--	--	--	--	1747	--
Newport Pagnell, Renny Lodge	--	1334	--	1434	--	1534	1604	1634	1704	1734	--	1804
Sherrington, The Green	1305	--	1405	--	1505	--	1610	--	1710	--	1750	--
Emberton, opp. Bell & Bear	1311	--	1411	--	1511	--	1616	--	1716	--	1756	1810
Olney, The Bull	1314	--	1414	--	1514	--	1619	--	1719	--	1759	1813
Olney, Aspreys/Foxhill	1316	--	1419	--	1516	--	1624	--	1724	--	1801	1818
Cold Brayfield, Olney Turn	--	--	1426	--	--	--	1631	--	1731	--	--	1825
Lavendon, The Cross	--	--	1430	--	--	--	1635	--	1735	--	--	1829
North Crawley, Church	--	1342	--	1442	--	1542	--	1642	--	1742	--	--
Cranfield, University	--	1347	--	1447	--	1547	--	1647	--	1747	--	--
Cranfield, Technology Park	--	1349	--	1449	--	1549	--	1649	--	1749	--	--
Cranfield, The Swan	--	1354	--	1453	--	1553	--	1653	--	1753	--	--
Cranfield, Crane Way	--	1355	--	1455	--	1555	--	1655	--	1755	--	--
Weston Underwood, Bus Shelter	1321	--	--	--	1521	--	--	--	--	--	1814	--
Stoke Goldington, Town End Cres.	1329	--	--	--	1529	--	--	--	--	--	--	--
Horton Gates	1335	--	--	--	1535	--	--	--	--	--	--	--
Hackleton, War Memorial	1338	--	--	--	1538	--	--	--	--	--	--	--
Queen Eleanor Cross	1352	--	--	--	1552	--	--	--	--	--	--	--
NORTHAMPTON, Bus Station	1358	--	--	--	1558	--	--	--	--	--	--	--

Monday to Friday except Public Holidays

From 17th April 2005

	1		1		1E		1E		1E	
	MK	ZS	MK	ZS	ZS	MK	ZS	MK	ZS	MK
Woughton Campus, Phoenix Drive	--	--	--	1926	--	2026	2126	--		
CMK., Rail Station Stop 33 ➔	1806	--	1840	--	--	2030	--	2230		
CMK., The Point, Stop J3	1811	1815	1844	1930	1945	2034	2130	2234		
CMK., Food Centre, Stop B3	1814	--	1846	1935	--	2036	2135	2236		
Willen, Local Centre	1821	--	1853	1937	--	2043	2137	2243		
Green Park, Kingfisher Centre	1826	--	1858	1944	--	2048	2144	2248		
Newport Pagnell, Market Hill	1830	1829	1902	1949	1959	2052	2149	2252		
Newport Pagnell, Ousebank	--	--	1904	1953	--	2054	2153	2254		
Newport Pagnell, Renny Lodge	--	1832	--	1955	2002	--	2155	--		
Sherington, The Green	--	--	1907	--	--	2057	--	2257		
Emberton, opp. Bell & Bear	--	--	1912	1958	--	2102	2158	2302		
Olney, The Bull	--	--	1915	2003	--	2105	2203	2305		
Olney, Aspreys/Foxhill	--	--	1919	2007	--	2109	2207	2309		
Cold Brayfield, Olney Turn	--	--	1924	2011	--	2114	2211	2314		
Lavendon, The Cross	--	--	1928	2016	--	2118	2216	2318		
North Crawley, Church	--	1840	--	2020	2010	--	2220	--		
Cranfield, University	--	1847	--	--	2017	--	--	--		
Cranfield, Technology Park	--	1849	--	--	2019	--	--	--		
Cranfield, The Swan	--	1855	--	--	2025	--	--	--		
CRANFIELD, Crane Way	--	1857	--	--	2027	--	--	--		

MK1/1E - 17.04.5/NRS

Monday to Friday except Public Holidays

From 17th April 2005

	1B MK	1 MK	1B MK	1 MK	1 MK	1A MK	1 MK	1 MK	1A MK	1 MK	1A MK	1 MK
	B	Sch	B	Sch	NSch	Sch	NSch	Sch	NSch	Sch	NSch	Sch
NORTHAMPTON , Bus Station	--	--	--	--	--	--	--	--	--	--	--	--
Queen Eleanor Cross	--	--	--	--	--	--	--	--	--	0902	--	--
Hackleton, War Memorial	--	--	--	--	--	--	--	--	--	0909	--	--
Horton Gates	--	--	--	--	--	--	--	--	--	0921	--	--
Stoke Goldington, Town End Cres.	--	--	0725	--	--	--	--	--	--	0924	--	--
Weston Underwood, Bus Shelter	--	--	0733	--	--	--	--	--	--	0930	--	--
Cranfield, Crane Way	--	--	--	--	--	0803	0805	--	--	--	1005	--
Cranfield, The Swan	--	--	--	--	--	0805	0807	--	--	--	1007	--
Cranfield, Technology Park	--	--	--	--	--	0810	0811	--	--	--	1011	--
Cranfield, University	--	--	--	--	--	0812	0813	--	--	--	1013	--
North Crawley, Church	--	--	--	--	--	0819	0818	--	--	--	1018	--
Lavendon, The Cross	--	--	--	0748	0753	--	--	--	--	--	--	1034
Olney, Aspreys/Foxhill	--	0712	0738	0753	0758	--	--	--	--	0943	--	1040
Olney, The Bull	--	0717	0744	0759	0804	--	--	--	--	0945	--	1045
Emberton, opp. Bell & Bear	--	0721	--	0806	0810	--	--	--	--	0950	--	1050
Sherington, The Green	--	0727	--	0813	0816	--	--	--	--	0955	--	1055
Newport Pagnell, Renny Lodge	0656	--	0756	--	--	0826	0826	0856	0926	--	1026	--
Newport Pagnell, Ousebank	--	--	--	0819	0819	--	--	--	--	0958	--	1058
Newport Pagnell, Market Hill	0700	0731	0801	0821	0823	0828	0830	0900	0930	1000	1030	1100
Green Park, Kingfisher Centre	0704	0735	0806	0828	0828	0834	0834	0904	0934	1004	1034	1104
Willen, Local Centre	0709	0740	0814	0839	0839	--	0839	0909	0939	1009	1039	1109
CMK., Food Centre, Stop E4	0716	0746	0823	0846	0846	--	0846	0916	0946	1016	1046	1116
CMK., The Point, Stop M4	0719	0749	0826	0849	0849	--	0849	0919	0949	1019	1049	1119
CMK., Rail Station Stop 38 →	0725	0755	0832	(0859)	0855	0841	0855	0925	0955	1025	1055	1125
WOUGHTON CAMPUS , Chaffron Way	0730	--	--	0854	--	--	--	--	--	--	--	--

B - journey terminates at Bletchley / NSch - runs during school holidays except Bank Holidays / Sch - service operates only on Buckinghamshire Schooldays

Monday to Friday except Public Holidays

From 17th April 2005

	1A MK	1B MK	1A MK	1 MK	1A MK	1B MK	1A MK	1 MK	1 MK	1B MK	1A MK
NORTHAMPTON , Bus Station	--	1102	--	--	--	1302	--	--	--	1502	--
Queen Eleanor Cross	--	1109	--	--	--	1309	--	--	--	1509	--
Hackleton, War Memorial	--	1121	--	--	--	1321	--	--	--	1521	--
Horton Gates	--	1124	--	--	--	1324	--	--	--	1524	--
Stoke Goldington, Town End Cres.	--	1130	--	--	--	1330	--	--	--	1530	--
Weston Underwood, Bus Shelter	--	1138	--	--	--	1338	--	--	--	1538	--
Cranfield, Crane Way	1105	--	1205	--	1305	--	1405	--	1505	--	1605
Cranfield, The Swan	1107	--	1207	--	1307	--	1407	--	1507	--	1607
Cranfield, Technology Park	1111	--	1211	--	1311	--	1411	--	1511	--	1611
Cranfield, University	1113	--	1213	--	1313	--	1413	--	1513	--	1613
North Crawley, Church	1118	--	1218	--	1318	--	1418	--	1518	--	1618
Lavendon, The Cross	--	--	--	1234	--	--	--	1434	--	--	--
Oiley, Aspreys/Foxhill	--	1143	--	1240	--	1343	--	1440	--	1543	--
Oiley, The Bull	--	1145	--	1245	--	1345	--	1445	--	1545	--
Emberton, opp. Bell & Bear	--	1150	--	1250	--	1350	--	1450	--	1550	--
Sherington, The Green	--	1155	--	1255	--	1355	--	1455	--	1555	--
Newport Pagnell, Renny Lodge	1126	--	1226	--	1326	--	1426	--	1526	--	1626
Newport Pagnell, Ousebank	--	1158	--	1258	--	1358	--	1458	--	1558	--
Newport Pagnell, Market Hill	1130	1200	1230	1300	1330	1400	1430	1500	1530	1600	1630
Green Park, Kingfisher Centre	1134	1204	1234	1304	1334	1404	1434	1504	1534	1604	1634
Willen, Local Centre	1139	1209	1239	1309	1339	1409	1439	1509	1539	1609	1639
CMK., Food Centre, Stop E4	1146	1216	1246	1316	1346	1416	1446	1516	1546	1616	1646
CMK., The Point, Stop M4	1149	1219	1249	1319	1349	1419	1449	1519	1549	1619	1649
CMK., Rail Station Stop 38 ⇌	1155	1225	1255	1325	1355	1425	1455	1525	1555	1625	1655

MK1/1E - 09.02.05/NRS
ZS1E - 18.01.04/R785

Monday to Friday except Public Holidays

From 17th April 2005

	1 MK	1A MK	1 MK	1B MK	1E ZS	1 MK	ZS	1E ZS	1 MK	1E ZS
NORTHAMPTON, Bus Station	--	--	--	1802	--	--	--	--	--	--
Queen Eleanor Cross	--	--	--	1809	--	--	--	--	--	--
Hackleton, War Memorial	--	--	--	1821	--	--	--	--	--	--
Horton Gates	--	--	--	1824	--	--	--	--	--	--
Stoke Goldington, Town End Cres.	--	--	--	1830	--	--	--	--	--	--
Weston Underwood, Bus Shelter	--	--	--	1838	--	--	--	--	--	--
Cranfield, Crane Way	--	1705	--	--	--	--	1905	--	--	--
Cranfield, The Swan	--	1707	--	--	--	--	1907	--	2030	--
Cranfield, Technology Park	--	1711	--	--	--	--	1911	--	2035	--
Cranfield, University	--	1713	--	--	--	--	1913	--	2037	--
North Crawley, Church	--	1718	--	--	--	--	1918	--	2044	--
Lavendon, The Cross	1638	--	1738	--	--	1933	--	2023	--	2123 2223
Oiney, Aspreys/Foxhill	--	--	--	1843	--	1939	--	2029	--	2129 2229
Oiney, The Bull	1645	--	1745	1845	--	1944	--	2034	--	2134 2234
Emberton, opp. Bell & Bear	1650	--	1750	1850	--	1949	--	2039	--	2139 2239
Sherington, The Green	--	--	--	1855	--	1954	--	2044	--	2144 2244
Newport Pagnell, Renny Lodge	1656	1726	1756	--	--	--	1925	--	--	--
Newport Pagnell, Ousebank	--	--	--	1858	--	1957	--	2047	2051	2147 2247
Newport Pagnell, Market Hill	1700	1730	1800	1900	1850	2000	1929	2050	--	2150 2250
Green Park, Kingfisher Centre	1704	1734	1804	--	1854	2004	--	2054	2053	2154 2254
Willen, Local Centre	1709	1739	1809	--	1858	2008	--	2058	--	2158 2258
CMK., Food Centre, Stop E4	1716	1746	1816	--	1905	2015	--	2105	--	2205 2305
CMK., The Point, Stop M4	1719	1749	1819	--	1908	2018	1942	2108	2103	2208 2308
CMK., Rail Station Stop 38	1725	1755	1825	--	1914	2024	--	2114	--	2214 2314
Woughton Campus, Chaffron Way	--	--	--	--	1920	2030	--	2120	--	--

Please note the 1905 and 2030 journeys from Cranfield terminate at CMK., The Point, Stop J3 not M4.

MK1/E - 17.04.05/NRS
ZS1E - 18.01.04/R785

Northampton / Lavendon / Cranfield - City Centre

MK Metro
Z & S International

1/1A/1B/1E

Saturday

From 17th April 2005

	1B MK	1B MK	1 MK	1A MK	1B MK	1A MK	1 MK	1A MK	1B MK	1A MK	1 MK	1A MK	1B MK	1A MK
CMK., Rail Station Stop 33 ⇄	--	0836	0936	1006	1036	1106	1136	1206	1236	1306	1336	1406	1411	1414
CMK., The Point, Stop J3	--	0841	0941	1011	1041	1111	1141	1211	1241	1311	1341	1411	1414	1414
CMK., Food Centre, Stop B3	--	0844	0944	1014	1044	1114	1144	1214	1244	1314	1344	1414	1414	1414
Willen, Local Centre	--	0851	0951	1021	1051	1121	1151	1221	1251	1321	1351	1421	1421	1421
Green Park, Kingfisher Centre	--	0856	0956	1026	1056	1126	1156	1226	1256	1326	1356	1426	1426	1426
Newport Pagnell, Market Hill	0651	0900	1000	1030	1100	1130	1200	1230	1300	1330	1400	1430	1430	1430
Newport Pagnell, Ousebank	0653	0902	1002	--	1102	--	1202	--	1302	--	1402	--	1434	1434
Newport Pagnell, Fenny Lodge	--	--	--	1034	--	1134	--	1234	--	1334	--	1405	--	1405
Sherington, The Green	0656	0905	1005	--	1105	--	1205	--	1305	--	1405	--	1405	1405
Emberton, opp. Bell & Bear	0702	0911	1011	--	1111	--	1211	--	1311	--	1411	--	1411	1411
Olney, The Bull	0705	0914	1014	--	1114	--	1214	--	1314	--	1414	--	1414	1414
Olney, Aspreys/Foxhill	0707	0916	1019	--	1116	--	1219	--	1316	--	1419	--	1419	1419
Cold Brayfield, Olney Turn	--	--	1026	--	--	--	1226	--	--	--	1426	--	1426	1426
Lavendon, The Cross	--	--	1030	--	--	--	1230	--	--	--	1430	--	1430	1430
North Crawley, Church	--	--	--	1042	--	1142	--	1242	--	1342	--	1442	--	1442
Cranfield, University	--	--	--	1047	--	1147	--	1247	--	1347	--	1447	--	1447
Cranfield, Technology Park	--	--	--	1049	--	1149	--	1249	--	1349	--	1449	--	1449
Cranfield, The Swan	--	--	--	1053	--	1153	--	1253	--	1353	--	1453	--	1453
Cranfield, Crane Way	--	--	--	1055	--	1155	--	1255	--	1355	--	1455	--	1455
Weston Underwood, Bus Shelter	0712	0921	--	--	1121	--	--	--	1321	--	--	--	--	--
Stoke Goldington, Town End Cres.	0715	0929	--	--	1129	--	--	--	1329	--	--	--	--	--
Horton Gates	0720	0935	--	--	1135	--	--	--	1335	--	--	--	--	--
Hackleton, War Memorial	0728	0938	--	--	1138	--	--	--	1338	--	--	--	--	--
Queen Eleanor Cross	0742	0952	--	--	1152	--	--	--	1352	--	--	--	--	--
NORTHAMPTON, Bus Station	0749	0958	--	--	1158	--	--	--	1358	--	--	--	--	--

For Saturday journeys to Bedford please see the timetables on pages 130 and 131.

MK1/1E - 17.04.05/NRS

Northampton / Lavendon / Cranfield - City Centre

MK Metro **1/1A/1B/1E**
Z & S International

Saturday

From 17th April 2005

	1B MK	1A MK	1 MK	1A MK	1 MK	1A MK	1B MK	1 MK	ZS	1A MK	ZS	1A MK	1A MK
WOUGHTON CAMPUS , Phoenix Drive	--	--	--	--	--	--	--	--	--	--	--	--	--
CMK., Rail Station Stop 33	1436	1506	1536	1606	1636	1706	1721	1736	--	1830	--	2030	2230
CMK., The Point, Stop J3	1441	1511	1541	1611	1641	1711	1726	1741	1815	1834	1945	2034	2234
CMK., Food Centre, Stop B3	1444	1514	1544	1614	1644	1714	1729	1744	--	1836	--	2036	2236
Willen, Local Centre	1451	1521	1551	1621	1651	1721	1736	1751	--	1843	--	2043	2243
Green Park, Kingfisher Centre	1456	1526	1556	1626	1656	1726	1741	1756	--	1848	--	2048	2248
Newport Pagnell, Market Hill	1500	1530	1600	1630	1700	1730	1745	1800	1829	1852	1959	2052	2252
Newport Pagnell, Ousebank	1502	--	--	--	--	--	1747	--	--	1854	--	2054	2254
Newport Pagnell, Renny Lodge	--	1534	1604	1634	1704	1734	--	1804	1832	--	2002	--	--
Sherrington, The Green	1505	--	1610	--	1710	--	1750	--	--	1857	--	2057	2257
Emberton, opp. Bell & Bear	1511	--	1616	--	1716	--	1756	1810	--	1902	--	2102	2302
Olney, The Bull	1514	--	1619	--	1719	--	1759	1813	--	1905	--	2105	2305
Olney, Aspreys/Foxhill	1516	--	1624	--	1724	--	1801	1818	--	1909	--	2109	2309
Cold Brayfield, Olney Turn	--	--	1631	--	1731	--	--	1825	--	1914	--	2114	2314
Lavendon, The Cross	--	--	1635	--	1735	--	--	1829	--	1918	--	2118	2318
North Crawley, Church	--	1542	--	1642	--	1742	--	--	1840	--	2010	--	--
Cranfield, University	--	1547	--	1647	--	1747	--	--	1847	--	2017	--	--
Cranfield, Technology Park	--	1549	--	1649	--	1749	--	--	1849	--	2019	--	--
Cranfield, The Swan	--	1553	--	1653	--	1753	--	--	1855	--	2025	--	--
Cranfield, Crane Way	--	1555	--	1655	--	1755	--	--	1857	--	2027	--	--
Weston Underwood, Bus Shelter	1521	--	--	--	--	--	1806	--	--	--	--	--	--
Stoke Goldington, Town End Cres.	1529	--	--	--	--	--	1814	--	--	--	--	--	--
Horton Gates	1535	--	--	--	--	--	--	--	--	--	--	--	--
Hackleton, War Memorial	1538	--	--	--	--	--	--	--	--	--	--	--	--
Queen Eleanor Cross	1552	--	--	--	--	--	--	--	--	--	--	--	--
NORTHAMPTON , Bus Station	1558	--	--	--	--	--	--	--	--	--	--	--	--

For Saturday journeys to Bedford please see the timetables on pages 130 and 131.

Saturday

From 17th April 2005

	1 MK	1A MK	1A MK	1B MK	1A MK	1 MK	1A MK	1B MK	1A MK	1A MK	1A MK	1A MK	1A MK	1A MK
NORTHAMPTON , Bus Station, Bay 3	--	--	0905	0938	1005	--	1105	1138	1205	--	1305	1338	1411	1413
Stoke Goldington, Town End Cres.	--	--	0930	--	--	--	1130	--	--	--	--	1330	--	1413
Weston Underwood, Bus Shelter	--	--	0935	--	--	--	1135	--	--	--	--	1335	--	1418
Cranfield, Crane Way	--	--	0905	0938	1005	--	1105	1138	1205	--	1305	1338	1411	1413
Cranfield, Technology Park	--	--	0911	--	1011	--	1111	--	1211	--	1311	--	--	1413
Cranfield, University	--	--	0913	--	1013	--	1113	--	1213	--	1313	--	--	1418
North Crawley, Church	--	--	0918	--	1018	--	1118	--	1218	--	1318	--	--	--
Lavendon, The Cross	--	--	--	--	--	1034	--	--	--	1234	--	--	--	--
<u>Olney, Aspreys/Foxhill</u>	0710	--	--	0943	--	1040	--	1143	--	1240	--	1343	--	--
Olney, The Bull	0715	--	--	0945	--	1045	--	1145	--	1245	--	1345	--	--
Emberton, opp. Bell & Bear	0720	--	--	0950	--	1050	--	1150	--	1250	--	1350	--	--
Sherington, The Green	0725	--	--	0955	--	1055	--	1155	--	1255	--	1355	--	--
Newport Pagnell, Renny Lodge	--	0856	0926	--	1026	--	1126	--	1226	--	1326	--	1426	--
Newport Pagnell, Ousebank	0728	--	--	0958	--	1058	--	1158	--	1258	--	1358	--	--
Newport Pagnell, Market Hill	0730	0900	0930	1000	1030	1100	1130	1200	1230	1300	1330	1400	1430	--
Green Park, Kingfisher Centre	0734	0904	0934	1004	1034	1104	1134	1204	1234	1304	1334	1404	1434	--
Willen, Local Centre	0739	0909	0939	1009	1039	1109	1139	1209	1239	1309	1339	1409	1439	--
CMK., Food Centre, Stop	0745	0915	0945	1015	1045	1115	1145	1215	1245	1315	1345	1415	1445	--
CMK., The Point, Stop M4	0749	0919	0949	1019	1049	1119	1149	1219	1249	1319	1349	1419	1449	--
CMK. , Rail Station Stop 33 ➔	0755	0925	0955	1025	1055	1125	1155	1225	1255	1325	1355	1425	1455	--

MK1/1E - 17.04.05/NRS

Saturday

From 17th April 2005

	1 MK	1A MK	1B MK	1A MK	1 MK	1A MK	1 MK	1A MK	1 MK	ZS	1 MK	ZS	1 MK	ZS	1 MK
NORTHAMPTON , Bus Station, Bay 3	--	1505	1538	1605	--	1705	--	1844	1905	--	2030	--	2030	--	--
Stoke Goldington, Town End Cres.	--	1511	--	1611	--	1711	--	--	1907	--	2035	--	2035	--	--
Weston Underwood, Bus Shelter	--	1513	--	1613	--	1713	--	1841	1911	--	2037	--	2037	--	--
Cranfield, Crane Way	--	1518	--	1618	--	1718	--	--	1913	--	2044	--	2044	--	--
Cranfield, Technology Park	--	1511	--	1611	--	1711	--	--	1907	--	2035	--	2035	--	--
Cranfield, University	--	1513	--	1613	--	1713	--	--	1911	--	2037	--	2037	--	--
North Crawley, Church	--	1518	--	1618	--	1718	--	--	1913	--	2044	--	2044	--	--
Lavendon, The Cross	1434	--	--	--	1638	--	--	1738	1918	--	1923	--	1923	--	2123
Olney, Aspreys/Foxhill	1440	--	1543	--	--	--	--	1849	--	--	1929	--	1929	--	2129
Olney, The Bull	1445	--	1545	--	1645	--	1745	1851	--	--	1934	--	1934	--	2134
Emberton, opp. Bell & Bear	1450	--	1550	--	1650	--	1750	1856	--	--	1939	--	1939	--	2139
Sherington, The Green	1455	--	1555	--	--	--	--	1901	--	--	1944	--	1944	--	2144
Newport Pagnell, Renny Lodge	--	1526	--	1626	1656	1726	1756	--	1925	--	2051	--	2051	--	--
Newport Pagnell, Ousebank	1458	--	1558	--	--	--	--	1904	--	--	1947	--	1947	--	2147
Newport Pagnell, Market Hill	1500	1530	1600	1630	1700	1730	1800	1906	1929	1950	2053	2053	1950	2053	2150
Green Park, Kingfisher Centre	1504	1534	1604	1634	1704	1734	1804	--	--	--	1954	--	1954	--	2154
Willen, Local Centre	1509	1539	1609	1639	1709	1739	1809	--	--	--	1958	--	1958	--	2158
CMK., Food Centre, Stop	1515	1545	1615	1645	1715	1745	1815	--	--	--	2004	--	2004	--	2104
CMK., The Point, Stop M4	1519	1549	1619	1649	1719	1749	1819	--	1942	2008	2103	2103	2008	2103	2208
CMK., Rail Station Stop 33 ➡	1525	1555	1625	1655	1725	1755	1825	--	--	--	2014	--	2014	--	2214
Woughton Campus, Phoenix Drive	--	--	--	--	--	--	--	--	--	--	2020	--	2020	--	--

Please note the 2030 journey from Cranfield departs from The Swan not Crane Way.

Both the 1905 and 2030 journeys from Cranfield terminate at CMK., The Point, Stop J3 not M4.

MK1/1E - 17.04.05/NRS

Sunday

CMK., Rail Station Stop 33 ⇌	1000	1100	1200	1300	1400	1500	1600	1700	1800	1900	2000	2100	2200	2300
CMK., Elder Gate, Stop 25	1001	1101	1201	1301	1401	1501	1601	1701	1801	1901	2001	2101	2201	2301
CMK., The Point, Stop J3	1005	1105	1205	1305	1405	1505	1605	1705	1805	1905	2005	2105	2205	2305
CMK., Food Centre, Stop B3	1008	1108	1208	1308	1408	1508	1608	1708	1808	1908	2008	2108	2208	2308
Willen, Local Centre	1014	1114	1214	1314	1414	1514	1614	1714	1814	1914	2014	2114	2214	2314
Green Park, Kingfisher Centre	1018	1118	1218	1318	1418	1518	1618	1718	1818	1918	2018	2118	2218	2318
Newport Pagnell, Market Hill	1022	1122	1222	1322	1422	1522	1622	1722	1822	1922	2022	2122	2222	2322
NEWPORT PAGNELL , Renny Lodge	1025	1125	1225	1325	1425	1525	1625	1725	1825	1925	2025	2125	2225	2325
NEWPORT PAGNELL , Renny Lodge	0927	1027	1127	1227	1327	1427	1527	1627	1727	1827	1927	2027	2127	2227
Newport Pagnell, Market Hill	0930	1030	1130	1230	1330	1430	1530	1630	1730	1830	1930	2030	2130	2230
Green Park, Kingfisher Centre	0933	1033	1133	1233	1333	1433	1533	1633	1733	1833	1933	2033	2133	2233
Willen, Local Centre	0937	1037	1137	1237	1337	1437	1537	1637	1737	1837	1937	2037	2137	2237
CMK., Food Centre, Stop E4	0944	1044	1144	1244	1344	1444	1544	1644	1744	1844	1944	2044	2144	2244
CMK., The Point, Stop M4	0947	1047	1147	1247	1347	1447	1547	1647	1747	1847	1947	2047	2147	2247
CMK., Rail Station ⇌	0951	1051	1151	1251	1351	1451	1551	1651	1751	1851	1951	2051	2151	2251

RR1E - 27.10.02/RR645



MILTON KEYNES
COUNCIL

CONTRACTS JOURNEYS SHOWN IN BOLD

Monday to Friday except Public Holidays

From 17th April 2005

	TWF	MTh	MTh	TWF	MTh	MTh	MTh
NEWTON BLOSSOMVILLE, Crossroads	0930	0935	--	1130	1205	1315	
Newton Blossomville, Council Houses	0932	0937	--	1132	1207	1317	
Clifton Reynes, Robin Hood	0936	0941	--	1136	1211	1321	
Petsoe End, Corner	0940	0945	--	1140	1215	1325	
Emberton, opp. Bell & Bear	0942	0947	--	1142	1217	1327	
Olney, The Bull (Westside)	0946	0951	1125	1146	1221	1331	
Olney, The Castle	0948	0953	1127	1148	1223	1333	
Olney, Aspreys/Foxhill	--	0956	1130	--	--	1336	
Olney, Spinney Hill Lane	--	0958	1132	--	--	1338	
Olney, opp. The Bull (Eastside)	0950	1006	1140	1150	1225	1336	
Emberton	0954	1010	--	1154	1229	1350	
Filgrave, School	0958	1014	--	1158	1233	1354	
Tyringham, Clinic Gates	1002	1018	--	1202	1237	1358	
Lathbury	1005	--	--	1205	--	--	
Newport Pagnell, Market Hill	1008	--	--	1208	--	--	
Great Linford, High Street	1014	--	--	1214	--	--	
Stantonbury Fields, Monks Way	1018	--	--	1218	--	--	
Conniburrow, Teasel Avenue	1022	--	--	1222	--	--	
CMK., Food Centre	1026	--	--	1226	--	--	
CMK., The Point	1028	--	--	1228	--	--	

Explanation of Codes

MTh - service operates Mondays and Thursdays only
 TWF - service operates Tuesdays, Wednesdays and Fridays only

17.04.05



MILTON KEYNES
COUNCIL

CONTRACTS JOURNEYS SHOWN IN BOLD

No Sunday Service

Monday to Friday except Public Holidays

From 17th April 2005

	MTh	TWF	MTh	MTh	TWF
CMK., The Point, Stop J3	--	1030	--	--	1330
CMK., Food Centre, Stop B3	--	1032	--	--	1332
Conniburrow, Teasel Avenue	--	1036	--	--	1336
Stantonbury Fields, Monks Way	--	1040	--	--	1340
Great Linford, High Street	--	1044	--	--	1344
Newport Pagnell, Market Hill	--	1050	--	--	1350
Lathbury	A	1052	--	B	1352
Tyringham, Clinic Gates	1018	1055	--	1237	1355
Filgrave, School	--	1059	--	--	1359
Gayhurst	1021	--	--	1240	--
Stoke Goldington, Town End Crescent	1024	--	--	1243	--
Ravenstone, Church	1029	--	--	1248	--
Weston Underwood, Bus Shelter	1032	--	--	1251	--
Emberton, opp. Bell & Bear	--	1104	--	--	1404
Olney, The Bull (Westside)	1036	1108	--	1255	1408
Olney, The Castle	--	1110	--	1257	1410
Olney, The Bull (Eastside)	--	1112	1145	1259	1412
Emberton	--	1116	1149	1303	1416
Petsoe End, Corner	--	1118	1151	1305	1418
Ciffon Reynes, Robin Hood	--	1122	1155	1309	1422
Newton Blossomville, Council Houses	--	1126	1159	1313	1426
NEWTON BLOSSOMVILLE, Crossroads	--	1128	1201	1315	1428

17.04.05

No Sunday Service

Explanation of Codes

- A - from Olney, opp. Bull at 1006
- B - from Olney, opp. Bull at 1225
- MTh - operates Mondays and Thursdays only
- TWF - operates Tuesdays, Wednesdays and Fridays only



MILTON KEYNES
COUNCIL

CONTRACTS JOURNEYS SHOWN IN BOLD

Monday to Friday except Public Holidays

From 17th April 2005

BLETCHLEY , Bus Station Bay 9	--	--	0956	1056	1156	1256	1356	--	--
Whaddon Way, Melrose Avenue	--	--	1003	1103	1203	1303	1403	--	--
Hospital, Main Entrance	--	--	1010	1110	1210	1310	1410	--	--
Eaglestone, Forest Rise	--	--	1013	1113	1213	1313	1413	--	--
Four Bridges	--	--	1015	1115	1215	1315	1415	--	--
CMK., The Point, Stop J3	0700	0920	--	1120	--	1320	--	1615	1710
CMK., Food Centre, Stop B3	0703	0923	--	1123	--	1323	--	1618	1713
CMK., Food Centre, Stop E4	--	--	1020	--	1220	--	1420	--	--
CMK., The Point, Stop M4	--	--	1023	--	1223	--	1423	--	--
Neath Hill, Local Centre	0707	0927	--	1127	--	1327	--	1622	1717
Great Linford, Marsh Drive	0710	0930	--	1130	--	1330	--	1625	1720
Newport Pagnell, Market Hill	0715	0935	--	1135	--	1335	--	1630	1725
Sherington, The Green	0721	0941	--	1141	--	1341	--	--	--
Chicheley, opp. Chester Arms	0726	0946	--	1146	--	1346	--	1636	1731
Astwood, Bypass	0731	0951	--	1151	--	1351	--	1641	1736
Stagsden, Royal George	0735	0955	--	1155	--	1355	--	1645	1740
Bromham, Mobile Home Park	0738	0958	--	1158	--	1358	--	1648	1743
Bromham, The Swan	0740	1000	--	1200	--	1400	--	1650	1745
Great Denham	0745	1005	--	1205	--	1405	--	1650	1750
Biddenham, Green	0749	1009	--	1209	--	1409	--	1654	1754
BEDFORD , Bus Station, Bay 8	0812	1018	--	1218	--	1418	--	1703	1803

17.04.05/NRS

No Sunday Service

Monday to Friday except Public Holidays

From 17th April 2005

	1B	1B	24	24	24	24	24	24	24	24	24	24	24	24
BEDFORD, Bus Station, Bay 8	--	--	0817	--	1027	--	1227	--	1427	1605	1705	1805		
Biddenham, Green	--	--	0823	--	1033	--	1233	--	1433	1611	1711	1811		
Great Denham	--	--	0828	--	1038	--	1238	--	1438	1616	1716	1816		
Bromham, The Swan	--	--	0833	--	1043	--	1243	--	1443	1621	1721	1821		
Bromham, Springfield Drive	--	--	--	--	--	--	--	--	--	1624	1724	1824		
Bromham, Mobile Home Park	--	--	0834	--	1044	--	1244	--	1444	1627	1727	1827		
Stagsden, Royal George	--	--	0837	--	1047	--	1247	--	1447	1630	1730	1830		
Astwood, The Swan	--	--	0841	--	1051	--	1251	--	1451	1634	1734	1834		
Chicheley, opp. Chester Arms	--	--	0846	--	1056	--	1256	--	1456	1639	1739	1839		
Sherington, The Green	--	--	0850	--	1100	--	1300	--	1500	--	--	--		
Newport Pagnell, Market Hill	--	--	0859	--	1109	--	1309	--	1509	1645	1745	1845		
Great Linford, Marsh Drive	--	--	0904	--	1114	--	1314	--	1514	1650	1750	1850		
Neath Hill, Local Centre	--	--	0907	--	1117	--	1317	--	1517	1653	1753	1853		
CMK., Food Centre, Stop E4	0716	0823	0911	--	1121	--	1321	--	1521	1657	1757	1857		
CMK., The Point, Stop M4	0719	0826	0914	1024	1124	1224	1324	1424	1524	1700	1800	1900		
Four Bridges	--	--	0919	1029	1129	1229	1329	1429	--	--	--	--		
Eaglestone, Forest Rise	0733	0840	0921	1031	1131	1231	1331	1431	--	--	--	--		
Hospital, Main Entrance	0736	0843	0924	1034	1134	1234	1334	1434	--	--	--	--		
Whaddon Way, Melrose Avenue	0743	0850	0931	1041	1141	1241	1341	1441	--	--	--	--		
BLETCHLEY , Bus Station Bay 9	0750	0857	0938	1048	1148	1248	1348	1448	--	--	--	--		

17.04.05/NRS

No Sunday Service

Bletchley - City Centre - Newport Pagnell - Bedford

also showing Service 1 Journeys operated by Transit Group

MK Metro

24

Saturday

From 17th April 2005

	24	1	24	1	24	1	24	1	24	1	24	1	24	1	24	1	24	1	24	1	24	1	24	1
	MK	TR	MK	TR	MK	TR	MK	TR	MK	TR	MK	TR	MK	TR	MK	TR	MK	TR	MK	TR	MK	TR	MK	TR
BLETCHLEY, Bus Station Bay 9	--	0830	--	0930	0956	1030	1056	1130	1230	1256	1330	1430	1530	--	1630	--	1730	--	1730	--	1730	--	1730	--
Whaddon Way, Melrose Avenue	--	0834	--	0934	1003	1034	1103	1134	1234	1303	1334	1434	1534	--	1634	--	1734	--	1734	--	1734	--	1734	--
Hospital, Main Entrance	--	0838	--	0938	1010	1038	1110	1138	1238	1310	1338	1438	1538	--	1638	--	1738	--	1738	--	1738	--	1738	--
Eaglestone, Forest Rise	--	--	--	--	1013	--	1113	--	--	1313	--	--	--	--	--	--	--	--	--	--	--	--	--	--
Four Bridges	--	0842	--	0942	1015	1042	1115	1142	1242	1315	1342	1442	1542	--	1642	--	1742	--	1742	--	1742	--	1742	--
CMK., The Point, Stop J3	0700	--	0920	--	--	--	1120	--	--	1320	--	--	--	--	1615	--	1710	--	1710	--	1710	--	1710	--
CMK., Food Centre, Stop B3	0703	0848	0923	0948	--	1048	1123	1148	1248	1323	1348	1448	1548	1618	1648	1713	1748	--	--	--	--	--	--	--
CMK., Food Centre, Stop E4	--	--	--	--	1020	--	--	--	--	--	--	--	--	--	--	--	--	--	--	--	--	--	--	--
CMK., The Point, Stop M4	--	--	--	--	1023	--	--	--	--	--	--	--	--	--	--	--	--	--	--	--	--	--	--	--
Neath Hill, Local Centre	0707	--	0927	--	--	--	1127	--	--	1327	--	--	--	--	1622	--	1717	--	1717	--	1717	--	1717	--
Great Linford, Marsh Drive	0710	--	0930	--	--	--	1130	--	--	1330	--	--	--	--	1625	--	1720	--	1720	--	1720	--	1720	--
Newport Pagnell, Market Hill	0715	--	0935	--	--	--	1135	--	--	1335	--	--	--	--	1630	--	1725	--	1725	--	1725	--	1725	--
Sherrington, The Green	0721	--	0941	--	--	--	1141	--	--	1341	--	--	--	--	--	--	--	--	--	--	--	--	--	--
Chicheley, opp. Chester Arms	0726	--	0946	--	--	--	1146	--	--	1346	--	--	--	--	1636	--	1731	--	1731	--	1731	--	1731	--
Astwood, A422	0731	--	0951	--	--	--	1151	--	--	1351	--	--	--	--	1641	--	1736	--	1736	--	1736	--	1736	--
Stagsden, Royal George	0735	--	0955	--	--	--	1155	--	--	1355	--	--	--	--	1645	--	1740	--	1740	--	1740	--	1740	--
Bromham, Mobile Home Park	0738	--	0958	--	--	--	1158	--	--	1358	--	--	--	--	1648	--	1743	--	1743	--	1743	--	1743	--
Bromham, The Swan	0740	--	1000	--	--	--	1200	--	--	1400	--	--	--	--	1650	--	1745	--	1745	--	1745	--	1745	--
Great Denham	0745	--	1005	--	--	--	1205	--	--	1405	--	--	--	--	--	--	--	--	--	--	--	--	--	--
Biddenham, Green	0749	--	1009	--	--	--	1209	--	--	1409	--	--	--	--	1654	--	1754	--	1754	--	1754	--	1754	--
BEDFORD, Bus Station, Bay 8	0812	--	1018	--	--	--	1218	--	--	1418	--	--	--	--	1703	--	1803	--	1803	--	1803	--	1803	--

No Sunday Service

17.04.05/NRS

Bletchley - City Centre - Newport Pagnell - Bedford

also showing Service 1 Journeys operated by Transit Group

MK Metro **24**

Saturday

From 17th April 2005

	1	24	1	24	1	24	1	24	1	24	1	24	1	24	1	24	1	24	1	24	1	24	1	24	1	24	
	TR	MK	MK	TR	MK	TR	MK	TR	MK	TR	MK	TR	MK	TR	MK	TR	MK	TR	MK	TR	MK	TR	MK	TR	MK	TR	MK
BEDFORD , Bus Station, 8	--	0817	--	--	--	--	1027	--	--	--	1227	--	--	1427	--	--	1605	--	--	1705	--	--	1705	--	1805		
Biddenham, Green	--	0823	--	--	--	--	1033	--	--	--	1233	--	--	1433	--	--	1611	--	--	1711	--	--	1711	--	1811		
Great Denham	--	0828	--	--	--	--	1038	--	--	--	1238	--	--	1438	--	--	1616	--	--	1716	--	--	1716	--	1816		
Bromham, The Swan	--	0833	--	--	--	--	1043	--	--	--	1243	--	--	1443	--	--	1621	--	--	1721	--	--	1721	--	1821		
Bromham, Springfield Drive	--	--	--	--	--	--	--	--	--	--	--	--	--	--	--	--	1624	--	--	1724	--	--	1724	--	1824		
Bromham, Mobile Home Park	--	0834	--	--	--	--	1044	--	--	--	1244	--	--	1444	--	--	1627	--	--	1727	--	--	1727	--	1827		
Stagsden, Royal George	--	0837	--	--	--	--	1047	--	--	--	1247	--	--	1447	--	--	1630	--	--	1730	--	--	1730	--	1830		
Astwood, The Swan	--	0841	--	--	--	--	1051	--	--	--	1251	--	--	1451	--	--	1634	--	--	1734	--	--	1734	--	1834		
Chicheley, opp. Chester Arms	--	0846	--	--	--	--	1056	--	--	--	1256	--	--	1456	--	--	1639	--	--	1739	--	--	1739	--	1839		
Sherington, The Green	--	0850	--	--	--	--	1100	--	--	--	1300	--	--	1500	--	--	1645	--	--	1745	--	--	1745	--	1845		
Newport Pagnell, Market Hill	--	0859	--	--	--	--	1109	--	--	--	1309	--	--	1509	--	--	1650	--	--	1750	--	--	1750	--	1850		
Great Linford, Marsh Drive	--	0904	--	--	--	--	1114	--	--	--	1314	--	--	1514	--	--	1650	--	--	1750	--	--	1750	--	1850		
Neath Hill, Local Centre	--	0907	--	--	--	--	1117	--	--	--	1317	--	--	1517	--	--	1653	--	--	1753	--	--	1753	--	1853		
CMK., Food Centre, Stop E4	0852	0911	--	0952	--	1052	1121	1152	--	1252	1321	1352	1452	1521	1552	1652	1652	1652	1652	1652	1652	1652	1752	1752	1857		
CMK., The Point, Stop M4	0855	0914	0924	0955	1024	1055	1124	1155	1224	1255	1324	1355	1455	1524	1555	1655	1700	1755	1800	1840							
Four Bridges	0858	--	0929	0958	1029	1058	--	1158	1229	1258	--	1358	1458	--	1558	1658	--	1758	--	--	--	--	--	--	--		
Eaglestone, Forest Rise	--	--	--	0931	--	1031	--	--	1231	--	--	--	--	--	--	--	--	--	--	--	--	--	--	--	--		
Hospital, Main Entrance	0902	--	0934	1002	1034	1102	--	1202	1234	1302	--	1402	1502	--	1602	1702	--	1802	--	--	--	--	--	--	--		
Whaddon Way, Melrose Ave.	0904	--	0941	1004	1041	1104	--	1204	1241	1304	--	1404	1504	--	1604	1704	--	1804	--	--	--	--	--	--	--		
BLETCHLEY , Bus Station	0910	--	0948	1010	1048	1110	--	1210	1248	1310	--	1410	1510	--	1610	1710	--	1810	--	--	--	--	--	--	--		

No Sunday Service

17.04.05/NRS

Monday to Saturday except Public Holidays

From 4th January 2005

	NS	S	NS	NS	S	NS	S	NS	S		
NORTHAMPTON , Bus Station Bay 12	0530	0650	--	0730	0745	0845	0945	1045	1145	1245	1345
Brayfield on the Green, Red Lion	0540	0700	--	0743	0758	0858	0958	1058	1158	1258	1358
Denton, Church	0543D	0703D	--	0745D	0801D	0901	1001	1101	1201	1301	1401
Yardley Hastings, Red Lion	0546D	0706D	--	0748D	0804D	0905	1005	1105	1205	1305	1405
Olney, The Bull	--	--	0711	--	0813	0917	1017	1117	1217	1317	1417
Lavendon, Cross	0553	0712	0719	0753	0820	0926	1026	1126	1226	1326	1426
Turvey, Laws Hotel	0558	0718	0723	0758	0825	0931	1031	1131	1231	1331	1431
Bromham, Mobile Home Park	0605	0724	0729	0805	0832	0939	1039	1139	1239	1339	1439
Bromham, Springfield Drive	--	0726	0732	0808	0834	0942	1042	1142	1242	1342	1442
Bromham, The Swan	0605	0729	0736	0812	0837	0946	1046	1146	1246	1346	1446
Bedford, Rail Station	--	--	0750B	B	--	--	--	--	--	--	--
BEDFORD , Bus Station	0620	0735	0757A	0845G	0845	0955	1055	1155	1255	1355	1455

NORTHAMPTON , Bus Station Bay 12	1445	1600	1710	1810
Brayfield on the Green, Red Lion	1458	1613	1723	1823
Denton, Church	1501	1616	1726	1826
Yardley Hastings, Red Lion	1505	1620	1730	1830
Olney, The Bull	1517	1632	1742	1842
Lavendon, Cross	1526	1641	1751	1851
Turvey, Laws Hotel	1531	1646	1755	1855
Bromham, Mobile Home Park	1539	1653	1802	1902
Bromham, Springfield Drive	1542	1656	--	--
Bromham, The Swan	1546	1700	1804	1904
BEDFORD , Bus Station	1555	1710	1815	1915

When Harpur Trust Schools (**Code G**) are open, runs in Bedford via Shakespeare Road (for Rushmoor School), Clapham Road (for Bedford Modern School), Union Street and Bromham Road (for Bedford High School). When schools are closed, runs via normal X2 route arriving in Bedford bus station at 0825.

Explanation of Codes

- A - continues to Dame Alice School
- B - runs via Biddenham Village
- D - time shown at Main Road A428, does not call at village

04.01.05/R865

Monday to Saturday except Public Holidays

	NS	LH		NS	LH		NS	LH		NS	LH		NS	LH
BEDFORD , Bus Station Bay 10	0625	0740	0830	0930	1030	1130	1230	1330	1430	1530	1630	1715		
Bromham, The Swan	0632	0748	0838	0938	1038	1138	1238	1338	1438	1538	1638	1723		
Bromham, Springfield Drive	- -	- -	0842	0942	1042	1142	1242	1342	1442	1542	1642	1727		
Bromham, Mobile Home Park	0633	0749	0845	0945	1045	1145	1245	1345	1445	1545	1645	1730		
Turvey, The Green	0640	0756	0852	0952	1052	1152	1252	1352	1452	1552	1652	1737		
Lavendon, Cross	0644	0800	0856	0956	1056	1156	1256	1356	1456	1556	1656	1741		
Olney, opp. The Bull	0653	0809	0905	1005	1105	1205	1305	1405	1505	1605	1705	1750		
Yardley Hastings, Old Co-op	0704	0821	0917	1017	1117	1217	1317	1417	1517	1617	1717	1802		
Denton, Church	0707	0824	0920	1020	1120	1220	1320	1420	1520	1620	1720	1805		
Brayfield on the Green, Shelter	0711	0828	0924	1024	1124	1224	1324	1424	1524	1624	1724	1809		
NORTHAMPTON , Bus Station	0725	0850	0940	1040	1140	1240	1340	1440	1540	1640	1740	1825		

From 4th January 2005

BEDFORD , Bus Station Bay 10	1820	1920
Bromham, The Swan	1828	1928
Bromham, Springfield Drive	1832	1932
Bromham, Mobile Home Park	1835	1935
Turvey, The Green	1842	1942
Lavendon, Cross	1846	1946
Olney, opp. The Bull	1855	1955
Yardley Hastings, Old Co-op	1907	2007
Denton, Church	1910	2010
Brayfield on the Green, Shelter	1913	2013
NORTHAMPTON , Bus Station	1930	2030

Explanation of Codes

A - starts from Dame Alice School
 LH - runs from Little Houghton at 0831
 NS - service does not operate on Saturday

04.01.05/R865

Northampton - Olney - Lavendon - Bedford

Stagecoach

X2

Sunday

NORTHAMPTON , Bus Station, Bay 12	0950	1150	1450	1650	1850	BEDFORD , Bus Station, Bay 10	1105	1305	1605	1805	2005
Bratfield on the Green, Red Lion	1002	1102	1502	1702	1902	Bromham, The Swan	1113	1313	1613	1813	2013
Denton, Church	1005	1105	1505	1705	1905	Bromham, Springfield Drive	1116	1316	1616	1816	2016
Yardley Hastings, Red Lion	1009	1109	1509	1709	1909	Bromham, Mobile Home Park	1119	1319	1619	1819	2019
Olney, The Bull	1021	1121	1521	1721	1921	Turvey, The Green	1126	1326	1626	1826	2026
Lavendon, Cross	1030	1130	1530	1730	1930	Lavendon, Cross	1130	1330	1630	1830	2030
Turvey, Laws Hotel	1034	1134	1534	1734	1934	Olney, opp. The Bull	1138	1338	1638	1838	2038
Bromham, Mobile Home Park	1040	1140	1540	1740	1940	Yardley Hastings, Old Co-op	1149	1349	1649	1849	2049
Bromham, Springfield Drive	1043	1143	1543	1743	1943	Denton, Church	1153	1353	1653	1853	2053
Bromham, The Swan	1047	1147	1547	1747	1947	Bratfield on the Green, Shelter	1156	1356	1656	1856	2056
BEDFORD , Bus Station	1055	1155	1555	1755	1955	NORTHAMPTON , Bus Station	1210	1410	1710	1910	2110

18.04.04/RT799

Tuesday and Wednesday only

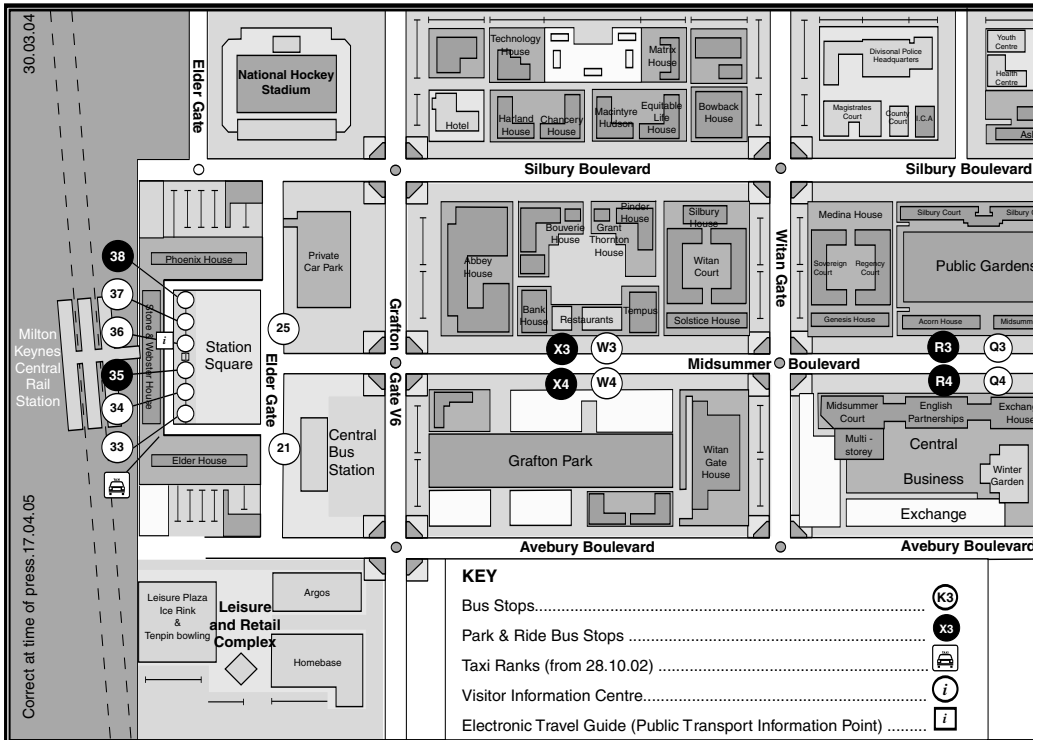
LAVENDON , Cross	3T 0925	2T 0935	3T 1230
Olney, Market Place	0930	0940	1245
CMK. , the centre:mk	0950	1000	1250
			1255
LAVENDON , Cross	2/4W 0925	1/3W 0938	1/3W 1230
NORTHAMPTON	0950	1000	1250
			1255

Explanation of Codes

2T - runs on 2nd Tuesday of each month
 3T - runs on 3rd Tuesday of each month
 2/4W - runs on 2nd & 4th Wednesday of each month
 1/3W - runs on 1st & 3rd Wednesday of each month

The Villager - 19.05.99

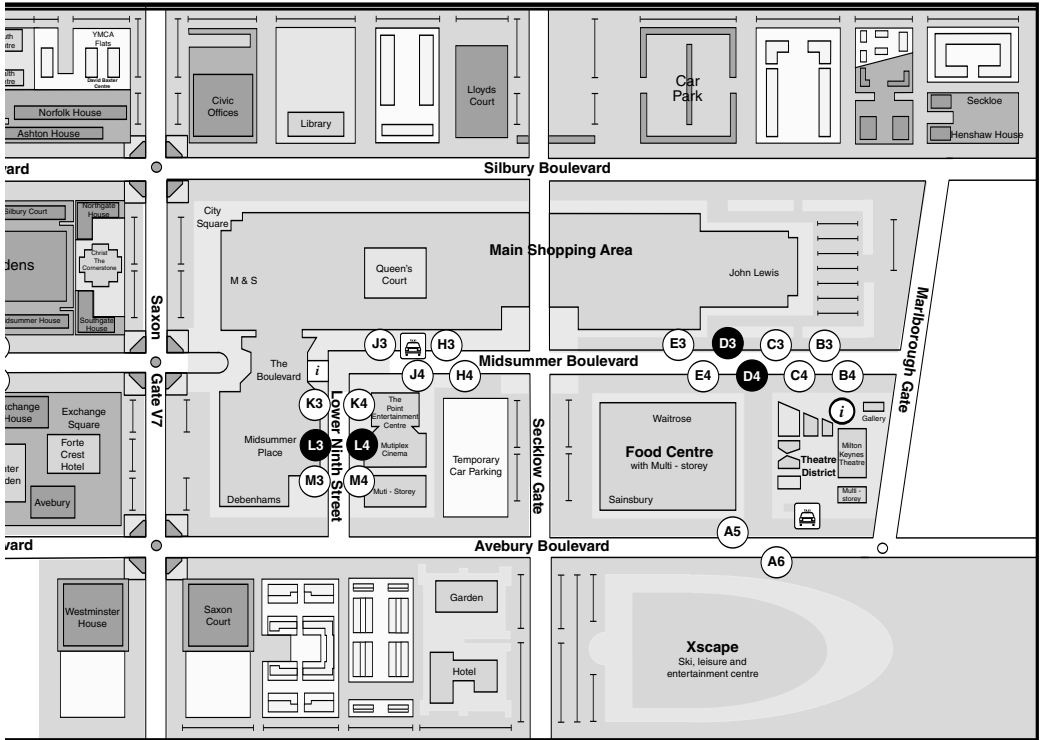
Passengers are recommended to reserve a seat by phoning Bedford (01234) 228337 Monday to Friday 0830 - 1600.
 Bookings close at 1600 on the day before the service operates.



Central Milton Keynes Boarding Po

Service No.	Boarding Points	Destination
1A	33 25 W3 Q3 J3 B3	Newport Pagnell, Cranfield
1B	33 25 W3 Q3 J3 B3	Newport Pagnell, Olney, Northampton
1/1B	E4 M4 R4 X4 38 20	Bletchley
1/1E	33 25 W3 Q3 J3 B3	N. Pagnell, Olney, Lavendon, Bedford
2/2E	25 33 W3 Q3 J3 B3	Newport Pagnell
2/2E	C4 K4 Q4 W4 37	Wolverton
3/3A/3E	D4 L4 R4 X4 38	Shenley Church End, Westcroft (3E)
3/3A/3E	25 33 W3 Q3 K3 C3	Wolverton
4/4E	34 25 X3 R3 M3 E3	Bletchley
4/4E	C4 K4 Q4 W4 37	Stony Stratford, Wolverton (4E)
5/5E	34 25 X3 R3 M3 E3 A6	Bletchley, Lakes Estate
5/5E	A5 C4 K4 Q4 W4 37	Bradville, Wolverton
6/6A	34 25 X3 R3 M3 E3	Bletchley
6/6A	B4 J4 Q4 W4 37	Bradville, Wolverton
8	D4 L4 R4 X4 38	Westcroft, Tattenhoe
8/8A	34 25 X3 R3 L3 D3	Kingston, Walnut Tree, Bletchley
8A/8B	D4 L4 R4 X4 38	Kingsmead (8A), Medbourne (8B)
8B/8C	34 25 X3 R3 L3 D3	Kingston, Walnut Tree, Bletchley
9/9A	D4 L4 R4 X4 38	Bletchley
9/9A	33 25 W3 Q3 J3 B3	Newport Pagnell
10/11	34 25 X3 R3 L3 D3 A6	Kingston, Woburn Sands, Leighton Buzzard
10E	34 25 X3 R3 L3 D3 A6	Woburn Sands, Kingston
13	E4 M4 R4 X4 21 38	Bletchley, Lakes Estate
13	33 25 W3 Q3 K3 C3	Stony Stratford

Service No.	Boarding Points	Destination
14	A5 C4 K4 Q4 W4 37	S
14	34 25 X3 R3 M3 E3 A6	B
15	34 25 X3 R3 L3 D3	K
15	B4 J4 Q4 W4 37	S
17	33 25 W3 Q3 J3 B3	K
18	34 25 X3 R3 L3 D3	Fr
18E	38 25 X3 R3 L3 D3	B
20	34 25 X3 R3 L3 D3 A6	W
20	D4 L4 R4 X4 38	S
22	J3 B3	O
23	33 25 W3 Q3 K3 C3	S
23	E4 M4 R4 X4 38	B
24	E4 M4	M
24	J3 B3	N
26E	A5 D4 L4 R4 X4 38	E
26E	34 25 X3 R3 L3 D3 A6	M
32	21 H3	B
33	B4 J4 Q4 W4 37	H
50	H3 E3	W
80	B4 J4	S
89	B4 J4 Q4 W4	S
138	J3 B3	W
160	H3	B
176	J3 B3	C



Points from Sunday 17th April 2005

Destination
Stony Stratford, Kingsmead
Bletchley, Fenny Stratford
Kingston, Bletchley
Stony Stratford, Wolverton
Kingston, Coachway, Cranfield
Fenny Stratford, Bletchley
Bletchley, Woburn Sands, Kingston
Walnut Tree, OU., Kingsmead
Shenley Lodge, Westcroft, Kingsmead
Olney, Cold Brayfield
Stony Stratford
Bletchley
MK Hospital, Bletchley
Newport Pagnell, Bedford
Emerson Valley, Furzton, Bletchley
MK Hospital, Walnut Tree, Kingston
Buckingham, Bicester
Hanslope, Northampton
Winslow, Great Horwood, Little Horwood
Stony Stratford via Calverton
Stony Stratford, Towcester, Northampton
Woburn Sands, Toddington
Bedford
Cheddington, Ivinghoe

Service No.	Boarding Points	Destination
197 HT	H3 D3	Clophill, Wavendon
200	D4 L4 R4 X4 35	Park & Ride from Coachway
200	X3 R3 L3 D3	Park & Ride to Coachway
646	14	Buckingham Schools
D1	34 25 X3 R3 L3 D3 A6	MK Hospital, Kents Hill
D1	A5 D4 L4 R4 X4 38	Medbourne, HMP. Woodhill
EB2	H3	Hendon Central
T1	34 X3 R3 L3 D3	Open University, Monkston
T3	34 X3 R3 H3 E3	Bletchley, Newton Longville, Winslow
X1	35 H3	Milton Keynes College
X4	B4 H4 37	Northampton, Kettering, Peterborough
X5	35 H3	Bedford, Cambridge
X5	H4 36	Buckingham, Oxford
X15	35 H3	Leighton Buzzard, Aylesbury
X66	35 H3	Dunstable, Luton
VT99	36 H3	Kingston, Luton, Luton Airport

This map can also be downloaded from:-
www.mkweb.co.uk/travel or www.pindar.co.uk/mk



P A S S E N G E R T I M E T A B L E I N F O R M A T I O N
T H E O L N E Y B U S G U I D E
D I S T R I B U T I O N

Updates to this guide are produced periodically as required.
When available these are distributed mainly at:

**Civic Offices, CMK Library including branch libraries,
CMK Bus Station (1 Stop Café),
Milton Keynes Central Rail Station (Travel Centre)
and Newport Pagnell Town Council.**

Copies are also distributed to a large number of travel guide
agents throughout the borough of Milton Keynes.
This list is available on request or can be downloaded from
either of the websites detailed below.

**Please note some stockists of the travel guide
may not supply the travel guide update.**

Travel Guides and Updates are available free to download from
the internet at:

www.mkweb.co.uk/travel and/or www.pindar.co.uk/mk

A subscription scheme is also available. This scheme costs
£5.00 for three years where guides and updates are sent
through the post when published. See page 23 in the current
Milton Keynes Travel Guide from 17th April until October 2005
(publication M51548).

Updates only are also available on request.

By post or by email:

passenger.transport@milton-keynes.gov.uk

Notes

Notes

The information provided within this leaflet was correct at time of press. Milton Keynes Council cannot accept liability for loss, damage or inconveniences in respect of errors, subsequent changes or operational failures.



traveline
public transport info
0870 608 2 608
www.traveline.org.uk
open daily 7am to 10pm



MILTON KEYNES
COUNCIL

Published by the Passenger Transport Section
Environment Directorate, P.O. Box No. 113, Civic Offices, 1 Saxon Gate East, Milton Keynes MK9 3HN
email: passenger.transport@milton-keynes.gov.uk

Online editions also available at www.mkweb.co.uk and www.pindar.co.uk/mk.